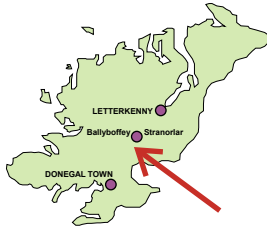


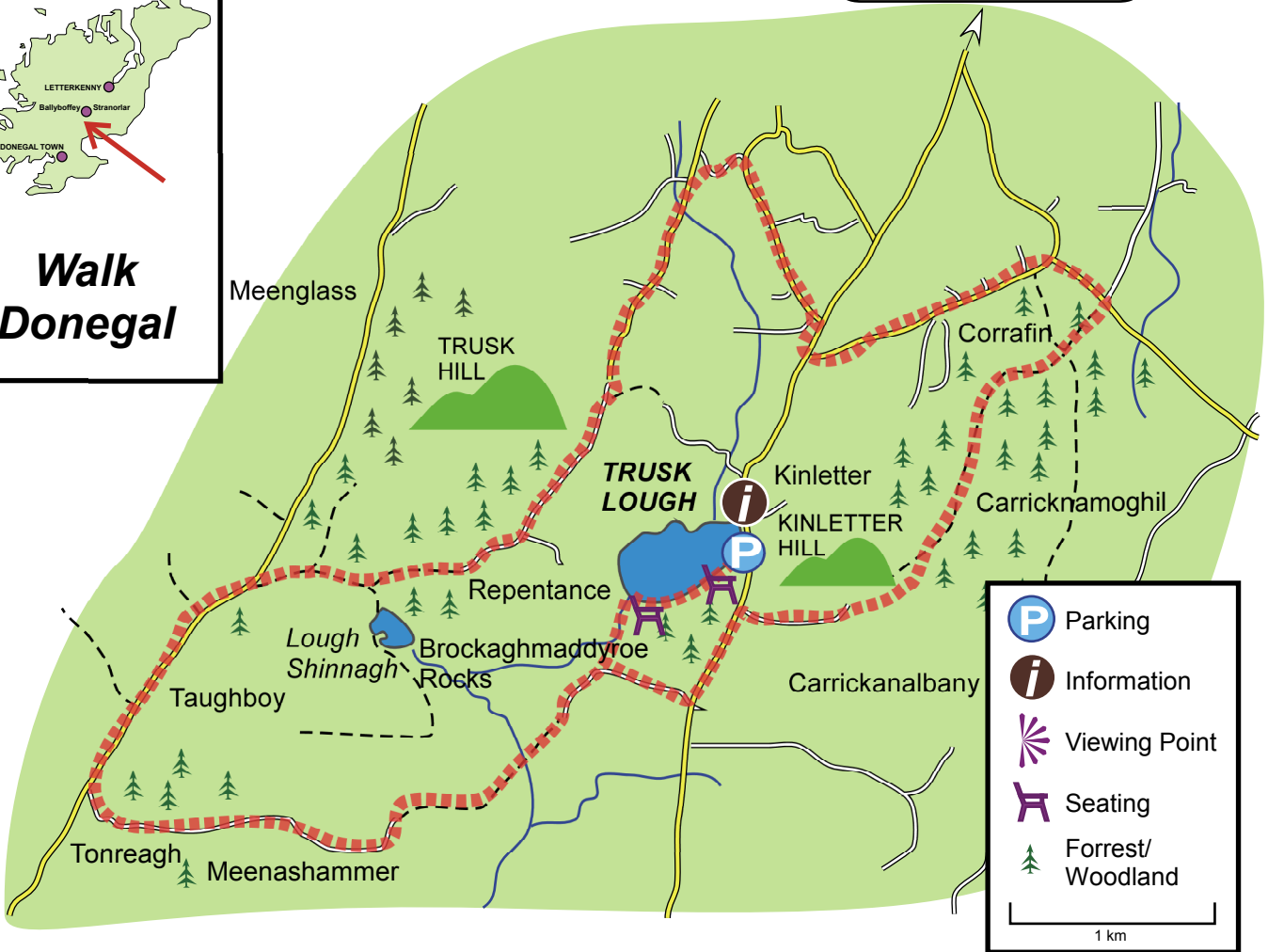
Slí Dhún na nGall



Walk Donegal

Trusk Lough

To Ballybofey/Stranorlar
12 kms



Distance:	Approximately 14 kms
Time:	4 - 5 hours
Public Transport:	No
Terrain:	Rough track, quiet roads
Grading:	Easy to moderate
Please note:	There are 8 'kissing gates' on the route. Stout footwear should be worn.

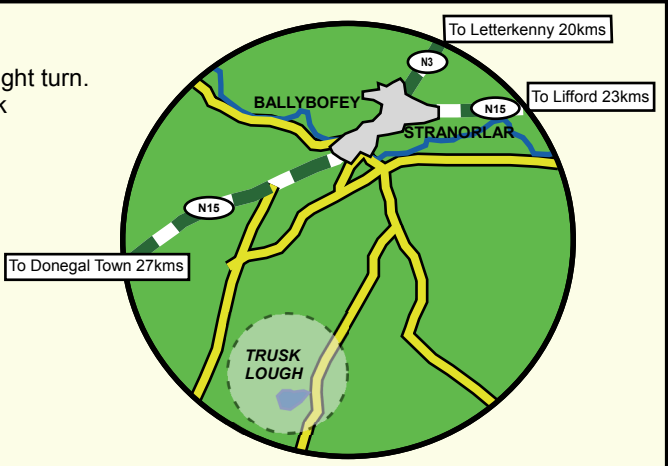
The information in this sheet has been provided by Donegal County Council and by third parties for information purposes only. Whilst every care has been taken to ensure that the content is correct at time of printing, neither Donegal County Council or contributing third parties can be held responsible for any errors or omissions.

Maps based on Ordnance Survey Ireland by permission under Licence Number 2003/07CCMA Donegal Co. Co.

Getting there:
Head south along Navenny St in Ballybofey and take the third right turn. At the crossroads, turn right again and follow the signs for Trusk Lough.

Information:
For further information on other walks in the area please visit the tourist information office in Ballybofey which is opposite the towns main car park.

For general information on walking in County Donegal, please contact Fáilte Ireland North West on 07491 21160 or visit www.walkingdonegal.ie or www.donegal.ie.



These information sheets have been prepared by Donegal County Council ©

This Project has been supported by the European Union under the EU Programme for Peace & Reconciliation 2000-2006 (Peace II) and part financed by the Irish Government under the National Development Plan 2000-2006 through the Special EU Programmes' Body.

